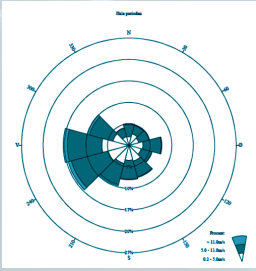


# DIAGRAMS



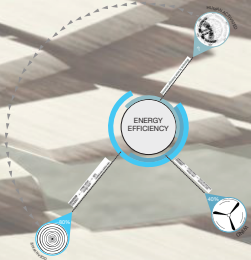
WINDROSE



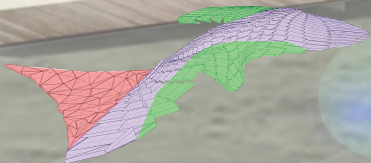
SUN PATH

## TIDAL ANALYSIS

Highest tide level: 0.1m  
Lowest tide level: -0.1m



PROPOSED ENERGY



## FUNCTIONS

RED: HUMAN INTERACTION & WAVE GENERATING DEVICE;  
MOVABLE PANEL.

GREEN: WIND GENERATING DEVICE & WIND TUNNEL  
WIND FLOW THROUGH AND WILL ESCAPE ON THE BACK PORTION

PURPLE: HUMAN INTERACTION;  
ABILITY TO WALK ON TOP

